

Orsey Shores Road

Cynthia D. Cushing
 Book 5: 29, Page 309
 Tax Map 106, Lot 74

Mede A. & Inez W. Tanner
 to
 Harold F. Whitefield
 Book 790, Page 223
 June 8, 1942

112

113

114

Clark & Lisa Hinchey
 Book 13482, Page 343

223 calls NBY 180 along fence
 Plan Ref 1 - 191.5
 measures 191'

10' Beach
 3/4" Pipe withing
 1' above ground

1/2" Rebar
 set by client
 N 52°36'22"E
 3.22' to corner
 Plan Ref 1
 measures 39.9'

1/2" Pipe
 1.6' above ground

1-1/2" Pipe (disturbed)
 1- Rod (disturbed)
 5.34 00-56 E & 0.94' to corner
 0.80' to corner

1-1/2" Pipe (base)
 Maple
 10'110"

Plan Ref 1
 60'0"
 60'0"
 116LD

Gravel Parking
 105.00

Camp
 Deck
 20' setback
 25' setback
 100' setback

527°38'00"W
 150.00'

20' Hemlock
 10' Hemlock
 10' Hemlock
 20' Hemlock
 Plan Ref 1 scales 50'
 116LD

1/2" Rebar
 0.9' above ground

7" Hemlock

1/2" Pipe
 2.3' above ground

1/2" Rebar
 0.9' above ground

Frontage 47'
 Apparent High
 Water Line

Book 790, P 223 calls spotted birch

Book 790, P 223 calls spotted birch

Book 790, P 223 calls following a
 woods road 174' to the lake
 Plan Ref 1 - 171'
 measures 184'

Book 790, P 223
 calls 50' by 120'
 measures 124'

Book 790, P 223 calls NBY along
 the shore at LWM to 100'



































Book 1550, Page 472
 April 29, 1971
 Plan Ref 1-Lot 114

J & S Development Corp.
 to
 Roger Shroes, Sr.
 Book 1550, Page 472
 April 29, 1971
 Plan Ref 1-Lot 114

J & S Development Corp.
 to
 Walter S. & Frances Lockard
 Book 1576, Page 451
 April 29, 1971
 Plan Ref 1-Lot 113

CM 17-1

LEGEND

<ul style="list-style-type: none">  IRON ROD FOUND  IRON PIPE FOUND  DRILL HOLE IN LEDGE  GRANITE MONUMENT FOUND  5/8" REBAR PROPOSED  4"x4" GRANITE MONUMENT PROPOSED  UTILITY POLE  GUY ANCHOR  OVERHEAD UTILITY LINE  BELOW GROUND ELECTRIC  LIGHT  HYDRANT  WATER VALVE  WELL  MONITORING WELL  UNDERGROUND WATER LINE  SIGN 	<ul style="list-style-type: none">  EXISTING CONTOUR  SURVEYED LINE  STOCKADE FENCE  WIRE FENCE  GUARDRAIL  STONE WALL  CATCH BASIN  STORM PIPE  SANITARY MANHOLE  SANITARY PUMP STATION  SANITARY LINE  SETBACK  FLAG  TEST PIT  CONIFEROUS TREE  DECIDUOUS TREE  VEGETATION
---	--

fly James Brown (14) N 15°20' E 50' PLAN REFERENCE 1 PLAN REFERENCE 1 LOT #