







PROPERTY TAX MAP INDEX

KEY TO FEATURES

-  PARCELS
-  DISCONTINUED ROAD
-  RAILROAD
-  OLD BOUNDARY
-  ROW
-  INDEX GRID ID

1 inch = 3,333 feet

TOWN OF READFIELD
KENNEBEC COUNTY, MAINE
April, 2019
Data Source: Maine Office of GIS, Town of Readfield, Hillier & Assoc.
Coordinate System: NAD83, UTM, Zone 19N
Compiled By: A. Grindie - 2010
prepared by:
Kennebec County Soil & Water
Conservation District